Approved For Release 2002/10/31 : CIA-RDP78-05867A000602300027-0
ILLEGIB

Next 2 Page(s) In Document Exempt

Approved For Release 2002/10/31 : CIA-RDP78-05867A000602300027-0

Approved For Release 2002/10/31 : CIA-RDP78-05867A000602300027-0

PHOTO NO. | MAP REFERENCE | LATITUDE | LONGITUDE

COUNTRY China | PROVINCE

AREA NO | SUBJECT | SUBJECT | SUBJECT | SUBJECT | SUBJECT | SUBJECT | SUBJECT | SUBJECT

MISSILE YANG HUW
GIST ATTACK ON ZANG SHI
PYARD, KUANG - CHOU.

PT+7 5 pt series. See CIA

25X1A

DATE OF PHOTO	TYPE	QUALITY	CLASS	NO. OF CARDS
Aug 72				

CLASSIFICATION Sec/NFD

CAPTIONED BY 23,30

FORM NO. 174 1 Jun 56 USE PREVIOUS EDITIONS

PHOTO ANALYSIS REPORT

Approved For Release 2002/10/31 : CIA-RDP78-05867A000602300027-0

Approved For Release 2002/10/31 : CIA-RDP78-05867A000602300027-0

PHOTO NO | MAP REFERENCE | LATITUDE | LONGITUDE

COUNTRY | PROVINCE

AREA NO | SUBJECT | SUBJECT | SUBJECT | SUBJECT | SUBJECT | SUBJECT | SUBJECT | SUBJECT

CHINA

HANGZHOU YANGZHOU HUAI

GUANGZHOU ZHANGZHOU SHI

PINYANG KUANGWG - CHOU.

(W/NEW ANTENNA ON GOAL POST

PTS 5 pt Area See CIA

25X1A

DATE OF PHOTO | TYPE | QUALITY | CLASS | NO. OF CARDS

CLASSIFICATION | CAPTIONED BY

FORM NO. 174 1 Jan 58 | PHOTO ANALYSIS REPORT

Approved For Release 2002/10/31

Approved For Release 2002/10/31 : CIA-RDP78-05867A000602300027-0

COUNTRY CHINA

AREA NO | SUBJECT | SUBJECT | SUBJECT | SUBJECT | SUBJECT | SUBJECT | SUBJECT | SUBJECT

HSIANG YANG HUNG 02

AUX ATT (F) UNG - LANG SHI

PYARD KUANG - CHOU,

#1 (ROB), C; u/l, BG.

PT I @ 4 pt perces. See CIA

3 30

DATE OF PHOTO	TYPE	QUALITY	CLASS	NO. OF CARDS	SOURCE OF PHOTOGRAPH
7 2					

25X1A

CLASSIFICATION Sec/NFD

CAPTIONED BY

FORM NO. 1 Jun 58 174 USE PREVIOUS EDITIONS

PHOTO ANALYSIS REPORT

Approved For Release 2002/10/31 : CIA-RDP78-05867A000602300027-0

Approved For Release 2002/10/31 : CIA-RDP78-05867A000602300027-0

PHOTO NO. | MAP REFERENCE | LATITUDE | LONGITUDE

COUNTRY | PROVINCE

AREA NO	SUBJECT	SUBJECT	SUBJECT	SUBJECT	SUBJECT	SUBJECT	SUBJECT	SUBJECT
HSIANG	YANG	HUNG	02					
AUX	NAT	THUNG	- LANG	SHI				
PYNED	ANG	ANG	- CHOU.					

HT 2 4 ... See CIA

5.20

25X1A

DATE OF PHOTO	TYPE	QUALITY	CLASS	NO. OF CARDS

CLASSIFICATION

CAPTIONED BY

FORM NO. 1 Apr 56 174 USE PREVIOUS EDITIONS

PHOTO ANALYSIS REPORT

Approved For Release 2002/10/31 : CIA-RDP78-05867A000602300027-0

Approved For Release 2002/10/31 : CIA-RDP78-05867A000602300027-0

COUNTRY

PROVINCE

AREA NO	SUBJECT	SUBJECT	SUBJECT	SUBJECT	SUBJECT	SUBJECT	SUBJECT	SUBJECT
H - 1 0	5 1 - Y A	10 N G	H U	15 N -	0 2	20		
P U	25 -	30 N G -	L A N	35 N G	5 H	40 1		
P Y A	45 -	50 N G -	C H O U					

1 13

25X1A

DATE OF PHOTO	TYPE	QUALITY	CLASS	NO. OF CARDS	SC

CLASSIFICATION

CAPTIONED BY

FORM NO. 1 Jan 58 174 USE PREVIOUS EDITIONS

PHOTO ANALYSIS REPORT

Approved For Release 2002/10/31 : CIA-RDP78-05867A000602300027-0

ILLEGIB Approved For Release 2002/10/31 : CIA-RDP78-05867A000602300027-0

Approved For Release 2002/10/31 : CIA-RDP78-05867A000602300027-0

Approved For Release 2002/10/31 : CIA-RDP78-05867A000602300027-0

PHOTO NO. | LOT NO. | MAP REFERENCE | SATELLITE

COUNTRY | PROVINCE

AREA NO | SUBJECT | SUBJECT | SUBJECT | SUBJECT | SUBJECT | SUBJECT | SUBJECT | SUBJECT

OSA CLASS PTFG PN 18

TAT (T)UNG-LANG SHIPY

ARD, KUANG-CHOU

PT 1 of 3 pt series, Sec C, A

3,30

25X1A

DATE OF PHOTO	TYPE	QUALITY	CLASS	NO. OF CARDS
1952				

CLASSIFICATION: Sec INFO

CAPTIONED BY: [illegible]

FORM NO. 1 Jun 56 174 USE PREVIOUS EDITIONS

PHOTO ANALYSIS REPORT

Approved For Release 2002/10/31 : CIA-RDP78-05867A000602300027-0

Approved For Release 2002/10/31 : CIA-RDP78-05867A000602300027-0

PHOTO NO. 1322 | MAP REFERENCE | LATITUDE | LONGITUDE

COUNTRY CHINA | PROVINCE

AREA NO	SUBJECT	SUBJECT	SUBJECT	SUBJECT	SUBJECT	SUBJECT	SUBJECT	SUBJECT
				PIER		PN	1	8
OA	AIRFIELD							
TAT	TUNG		LANG		SHIP			
NPQ	YANG		CHOU					

PIER & 3 pl derricks, Lee C, A

3,30

25X1A

DATE OF PHOTO	TYPE	QUALITY	CLASS	NO. OF CARDS

CLASSIFICATION SECRET | CAPTIONED BY

FORM 10-174 1 Jun 66 (Replaces CIA-RDP...)

PHOTO ANALYSIS REPORT

Approved For Release 2002/10/31 : CIA-RDP...

Approved For Release 2002/10/31 : CIA-RDP78-05867A000602300027-0

Approved For Release 2002/10/31 : CIA-RDP78-05867A000602300027-0

Approved For Release 2002/10/31 : CIA-RDP78-05867A000602300027-0

PHOTO NO. [illegible] G-1276 20

MAP REFERENCE

LATITUDE

LONGITUDE

COUNTRY CHINA

PROVINCE

AREA NO

SUBJECT

KIANGNAN CLASSIFIED PN

214 BEING PAINTED

TUNG-LANG SHIPYARD,

KUANG-CHOU.

PT 107 4Pt yrm. Sec CIA

25X1A

3 30

DATE OF PHOTO	TYPE	QUALITY	CLASS	NO. OF CARDS
7 2				

CLASSIFICATION Sec/NFD

CAPTIONED BY XES

PHOTO ANALYSIS REPORT

FORM 150 1 Jun 56 174

Approved For Release 2002/10/31 : CIA-RDP78-05867A000602300027-0

Approved For Release 2002/10/31 : CIA-RDP78-05867A000602300027-0

PHOTO NO. | MAP REFERENCE | LATITUDE | LONGITUDE

COUNTRY CHINA | PROVINCE

AREA NO | SUBJECT | SUBJECT | SUBJECT | SUBJECT | SUBJECT | SUBJECT | SUBJECT | SUBJECT

AIRCRAFT CARRIER CONSTRUCTION SHIPYARD, DALIAN

PT 2

25X1A

DATE OF PHOTO | TYPE | QUALITY | CLASS | NO. OF CARDS

CLASSIFICATION | CAPTIONED BY

PHOTO ANALYSIS REPORT

FORM 114

Approved For Release 2002/10/31 : CIA-RDP78-05867A000602300027-0

Approved For Release 2002/10/31 : CIA-RDP78-05867A000602300027-0
ILLEGIB

Next 1 Page(s) In Document Exempt

Approved For Release 2002/10/31 : CIA-RDP78-05867A000602300027-0

Approved For Release 2002/10/31 : CIA-RDP78-05867A000602300027-0

PHOTO NO 1 [illegible] G-12 76/10 MAP REFERENCE LATITUDE

COUNTRY CHINA PROVINCE

AREA NO

SUBJECT	SUBJECT	SUBJECT	SUBJECT	SUBJECT	SUBJECT	SUBJECT	SUBJECT
LUTA	CLASS		DDG	PN	24		
ODF	HUANG-PU		SIGNA				
LST	ATION						

3,30

ILLEGIB

DATE OF PHOTO	TYPE	QUALITY	CLASS	NO. OF CARDS
7 2				

CLASSIFICATION Secret CAPTIONED BY

FORM NO. 1 JAN 66 174 REPLACES [illegible] PHOTO ANALYSIS REPORT

Approved For Release 2002/10/31 : CIA-RDP78-05867A000602300027-0

Approved For Release 2002/10/31 : CIA-RDP78-05867A000602300027-0

CHINA

AREA NO	SUBJECT	SUBJECT	SUBJECT	SUBJECT	SUBJECT	SUBJECT	SUBJECT	SUBJECT
UNIDENTIFIED AUXILIARY								

AIRFIELD IN DESTROYER CONSTRUCTION WAY, QUNG-LANG SHIPYARD, KUANG-CHOU

8, 30

25X1A

DATE OF PHOTO	TYPE	QUALITY	CLASS	NO. OF CARDS

CLASSIFICATION

CAPTIONED BY

FORM NO. 174 USE PREVIOUS EDITIONS

PHOTO ANALYSIS REPORT

Approved For Release 2002/10/31 : CIA-RDP78-05867A000602300027-0

Approved For Release 2002/10/31 : CIA-RDP78-05867A000602300027-0

ILLEGIB

COUNTRY CHINA

AREA NO

SUBJECT KUANG-CHOU SHIPYARD TUNG-LANG MSL

SUBJECT WAC

SUBJECT

SUBJECT

SUBJECT

PT 1 of 4 pt area, Sec CIA

3,26,30

25X1A

DATE OF PHOTO	TYPE	QUALITY	CLASS	NO. OF CARDS
Aug 72			CAPTIONED BY	

FORM NO 1 Jun 58 174 USE PREVIOUS EDITIONS

PHOTO ANALYSIS REPORT

Approved For Release 2002/10/31 : CIA-RDP78-05867A000602300027-0

Approved For Release 2002/10/31 : CIA-RDP78-05867A000602300027-0

ILLEGIB

PHOTO NO 1

MAP REFERENCE

COUNTRY

PROVINCE

AREA NO

SUBJECT	SUBJECT	SUBJECT	SUBJECT	SUBJECT	SUBJECT	SUBJECT

PT 2 of 4 pts Area. See CIA

3 06 30

25X1A

DATE OF PHOTO	TYPE	QUALITY	CLASS	NO. OF CARDS

CLASSIFICATION

CAPTIONED BY

FORM TD 1 Jun 56 174

PHOTO ANALYSIS REPORT

Approved For Release 2002/10/31 : CIA-RDP78-05867A000602300027-0

Approved For Release 2002/10/31 : CIA-RDP78-05867A000602300027-0

ILLEGIB

PHOTO NO | LOT NO | MAP REFERENCE | LATITUDE | LONGITUDE

COUNTRY | PROVINCE

AREA NO | SUBJECT | SUBJECT | SUBJECT | SUBJECT | SUBJECT | SUBJECT | SUBJECT

DATE OF PHOTO | TYPE | QUALITY | CLASS | NO. OF CARDS

CLASSIFICATION | CAPTIONED BY

25X1A

Approved For Release 2002/10/31 : CIA-RDP78-05867A000602300027-0

FORM NO. 1 Jun 56 174 USE PREVIOUS EDITIONS

PHOTO ANALYSIS REPORT

Approved For Release 2002/10/31 : CIA-RDP78-05867A000602300027-0
ILLEGIB

Approved For Release 2002/10/31 : CIA-RDP78-05867A000602300027-0

Approved For Release 2002/10/31 : CIA-RDP78-05867A000602300027-0

PHOTO NO 1 ROLL NO G-7-72 MAP REFERENCE LATITUDE 23 04'N LONGITUDE 113 13'E 25X1

COUNTRY CHINA PROVINCE WAC

AREA NO	SUBJECT	SUBJECT	SUBJECT	SUBJECT	SUBJECT	SUBJECT	SUBJECT	SUBJECT
KUANG-CHOU				SHIPYD		TUN		
G-LANG			LUNDA-CL			DDS		
& MS			U/C					

PT 17 & PA series. See CIA

9,26,30

25X1A

DATE OF PHOTO	TYPE	QUALITY	CLASS	NO. OF CARDS
Aug 72				

CLASSIFICATION See NED CAPTIONED BY CEB

PHOTO ANALYSIS REPORT

TOOLING 1 Jan 54 174 USAF AERONAUTICAL CHART AND INFORMATION CENTER

Approved For Release 2002/10/31 : CIA-RDP78-05867A000602300027-0

Approved For Release 2002/10/31 : CIA-RDP78-05867A000602300027-0

PHOTO NO. | MAP REFERENCE | LATITUDE | LONGITUDE

COUNTRY | PROVINCE

ILLEGIB

AREA NO.	SUBJECT	SUBJECT	SUBJECT	SUBJECT	SUBJECT	SUBJECT	SUBJECT	SUBJECT
- U P N S - C M O U S H P Y D T O N								
G - L A N S L A I A - C L D D ' S								
+ M = U C								

PT2 ½ in Pet annex, Lee CIA

9.26.30

25X1A

DATE OF PHOTO	TYPE	QUALITY	CLASS	NO. OF CARDS

CLASSIFICATION: SEC RET EID

CAPTIONING BY: C-3

FORM NO. 1 Jun 56 174 USE PREVIOUS EDITIONS

PHOTO ANALYSIS REPORT

Approved For Release 2002/10/31 : CIA-RDP78-05867A000602300027-0

Approved For Release 2002/10/31 : CIA-RDP78-05867A000602300027-0
ILLEGIB

Next 1 Page(s) In Document Exempt

Approved For Release 2002/10/31 : CIA-RDP78-05867A000602300027-0

Approved For Release 2002/10/31 : CIA-RDP78-05867A000602300027-0

25X1

COUNTRY: CHINA

AREA NO | SUBJECT | SUBJECT | SUBJECT | SUBJECT | SUBJECT

KUANG-CHOU SHIPYARD TUNG-KUANG-LUAD'S X 4M SUC

CLASS

PTIQ 2 pt series, See CIA

3,26,30

25X1A

DATE OF PHOTO	TYPE	QUALITY	CLASS	NO. OF CARDS
Aug 72				

CLASSIFICATION: Sec/NFD

CAPTIONED BY: XCB

FORM NO. 174 1 Jun 56 USE PREVIOUS EDITIONS

PHOTO ANALYSIS REPORT

Approved For Release 2002/10/31 : CIA-RDP78-05867A000602300027-0

Approved For Release 2002/10/31 : CIA-RDP78-05867A000602300027-0

PHOTO NO 1 LOT NO MAP REFERENCE LATITUDE LONGITUDE ILLEGIB

COUNTRY PROVINCE

AREA NO	SUBJECT	SUBJECT	SUBJECT	SUBJECT	SUBJECT	SUBJECT	SUBJECT	SUBJECT
HUANG-CHOU	SHIPYARD							
F-2 ANG	LUDA	DD's						
SUC	CLASS							

PTN 2 of area, See CIA

3, 26, 30

25X1A

DATE OF PHOTO	TYPE	QUALITY	CLASS	NO. OF CARDS

CLASSIFICATION CONFIDENTIAL CAPTIONED BY

FORM NO. 174 1 Jan 56 USE PREVIOUS EDITIONS

PHOTO ANALYSIS REPORT

Approved For Release 2002/10/31 : CIA-RDP78-05867A000602300027-0

Approved For Release 2002/10/31 : CIA-RDP78-05867A000602300027-0
ILLEGIB

Approved For Release 2002/10/31 : CIA-RDP78-05867A000602300027-0

Approved For Release 2002/10/31 : CIA-RDP78-05867A000602300027-0

25X1

PHOTO NO. 1...25 (6-1246) MAP REFERENCE LATITUDE LONGITUDE 15-E

COUNTRY CHINA PROVINCE HUBEI

AREA NO	SUBJECT	SUBJECT	SUBJECT	SUBJECT	SUBJECT	SUBJECT	SUBJECT
	KUANG-CHOU			SHIPYARD	TUNG-KUANG-LANG	HULL CONSTRUCTION	

PTIQ 2 pt series, Sec CIA

25X1A

3, 26, 30

DATE OF PHOTO	TYPE	QUALITY	CLASS	NO. OF CARDS
Aug 72				

CLASSIFICATION Sec/NFD CAPTIONED BY EB

PHOTO ANALYSIS REPORT

Approved For Release 2002/10/31 : CIA-RDP78-05867A000602300027-0

Approved For Release 2002/10/31 : CIA-RDP78-05867A000602300027-0
ILLEGIB

Approved For Release 2002/10/31 : CIA-RDP78-05867A000602300027-0

Approved For Release 2002/10/31 : CIA-RDP78-05867A000602300027-0

AREA NO. | SUBJECT | SUBJECT | SUBJECT | SUBJECT | SUBJECT | SUBJECT | SUBJECT | SUBJECT

PANAMA WORLD'S LARGEST ALUMINUM SMELTER BUILT BY ALBA CO. WITH 1972 PRODUCTION TARGET OF 120,000 TONS.

13

25X1C

DATE OF PHOTO	TYPE	QUALITY	CLASS	NO. OF CARDS
SEPT 7 1				

CLASSIFICATION CONF

CAPTIONED BY

FORM NO. 1 Jun 56 174 USE PREVIOUS EDITIONS

PHOTO ANALYSIS REPORT

Approved For Release 2002/10/31 : CIA-RDP78-05867A000602300027-0

Approved For Release 2002/10/31 : CIA-RDP78-05867A000602300027-0

COUNTRY EGYPT PROVINCE NAC 441A

AREA NO

SUBJECT: CAIRO — NASSER'S FUNERAL

DATE OF PHOTO: SEPT 70 | TYPE | QUALITY | CLASS | NO. OF CARDS: 8

CLASSIFICATION: CONF

CAPTIONED BY

25X1C

PHOTO ANALYSIS REPORT

Approved For Release 2002/10/31 : CIA-RDP78-05867A000602300027-0

Approved For Release 2002/10/31 : CIA-RDP78-05867A000602300027-0

PHOTO NO 1332 RR 11 MAP REFERENCE GIZA 1/100,000 LATITUDE 29 54N LONGITUDE 33 10E

COUNTRY EGYPT PROVINCE WAC 447C

AREA NO

SUBJECT 5 10 15 20
ABU RUDAYS, RAS PETR

SUBJECT 25 30 35 40
OLEUM STORAGE.

SUBJECT 45 50

25X1C

16

DATE OF PHOTO	TYPE	QUALITY	CLASS	NO. OF CARDS

CAPTIONED BY

CLASSIFICATION CONF

FORM 110 1 Jun 56 174 PHOTO ANALYSIS REPORT

Approved For Release 2002/10/31 : CIA-RDP78-05867A000602300027-0

Approved For Release 2002/10/31 : CIA-RDP78-05867A000602300027-0

AREA NO	SUBJECT	SUBJECT	SUBJECT	SUBJECT	SUBJECT	SUBJECT	SUBJECT	SUBJECT
ABU RUDAYS, RAS PETR								
OLEUM EXPLOITATION.								

16

25X1C

DATE OF PHOTO	TYPE	QUALITY	CLASS	NO. OF CARDS

CLASSIFICATION: CONF

CAPTIONED BY:

FORM 174 1 Jan 54 USE PREVIOUS EDITIONS

PHOTO ANALYSIS REPORT

Approved For Release 2002/10/31 : CIA-RDP78-05867A000602300027-0

Approved For Release 2002/10/31 : CIA-RDP78-05867A000602300027-0

PHOTO NO. 1322.IRS

COUNTRY EGYPT

PROVINCE WAC

MAP REFERENCE

LATITUDE

AREA NO

SUBJECT: ABU RUDAYS, RAS (NR)

SUBJECT: OFF-SHORE PETROLEUM

SUBJECT: SITE.

25X1C

DATE OF PHOTO

TYPE

QUALITY

CLASS

NO. OF CARDS

CAPTIONED BY

CLASSIFICATION CONF

FORM NO. 174 1 Jun 66 USE PREVIOUS EDITION

PHOTO ANALYSIS REPORT

Approved For Release 2002/10/31 : CIA-RDP78-05867A000602300027-0

Approved For Release 2002/10/31 : CIA-RDP78-05867A000602300027-0

PHOTO NO 1 | LOT NO | MAP REFERENCE | LATITUDE | LONGITUDE 33E

COUNTRY EGYPT | PROVINCE WAC 447D

AREA NO	SUBJECT	SUBJECT	SUBJECT	SUBJECT	SUBJECT	SUBJECT	SUBJECT	SUBJECT

SUEZ CANAL CANAL OP
ENS UP TO ALLOW GAZA
STUDENTS TO GO TO
CAIRO UNIVERSITY.

8-9-291

25X1C

DATE OF PHOTO	TYPE	QUALITY	CLASS	NO. OF CARDS
SEPT 7 2				

CLASSIFICATION CONF

CAPTIONED BY

FORM NO. 1 Jan 56 174 USE PREVIOUS EDITIONS

PHOTO ANALYSIS REPORT

Approved For Release 2002/10/31 : CIA-RDP78-05867A000602300027-0

Approved For Release 2002/10/31 : CIA-RDP78-05867A000602300027-0

MAP REFERENCE LATITUDE

LOT NO

COUNTRY PROVINCE

AREA NO	SUBJECT	SUBJECT	SUBJECT	SUBJECT	SUBJECT	SUBJECT	SUBJECT	SUBJECT

SUEZ CANAL CANAL ZONE

ENOUGH TO ALLOW GAZA

STUDENTS TO GO TO

CAIRO UNIVERSITY.

8-9-29

DATE OF PHOTO	TYPE	QUALITY	CLASS	NO. OF CARDS	SOURCE OF PHOTOGRAPH
SEPT 7 2					25X1C

CLASSIFICATION CONF

CAPTIONED BY

FORM NO. 174 1 Jun 56 USE PREVIOUS EDITIONS

PHOTO ANALYSIS REPORT

Approved For Release 2002/10/31 : CIA-RDP78-05867A000602300027-0

Approved For Release 2002/10/31 : CIA-RDP78-05867A000602300027-0

MAP REFERENCE LATITUDE LONGITUDE

COUNTRY 1 IRAN PROVINCE

AREA NO	SUBJECT	SUBJECT	SUBJECT	SUBJECT	SUBJECT	SUBJECT	SUBJECT	SUBJECT
OFF-SHORE PETROLEUM STORAGE FACILITY.								

16-30

DATE OF PHOTO	TYPE	QUALITY	CLASS	NO. OF CARDS	SOURCE OF PHOTOGRAPH
—					

25X1C

CLASSIFICATION CONF CAPTIONED BY

Form No. 1 Jun 56 174 USE PREVIOUS EDITIONS

PHOTO ANALYSIS REPORT

Approved For Release 2002/10/31 : CIA-RDP78-05867A000602300027-0

Approved For Release 2002/10/31 : CIA-RDP78-05867A000602300027-0

PHOTO NO | LOT NO | MAP REFERENCE | LATITUDE 30 42N | LONGITUDE 49 30E

COUNTRY IRAN | PROVINCE WAC 444A

AREA NO	SUBJECT	SUBJECT	SUBJECT	SUBJECT	SUBJECT	SUBJECT	SUBJECT	SUBJECT

AGHA JARI OILFIELD

MOST IMPORTANT OIL

INSTALLATION IN IRAN.

16

25X1C

DATE OF PHOTO	TYPE	QUALITY	CLASS	NO. OF CARDS

CLASSIFICATION CONF

CAPTIONED BY

FORM NO. 1 Jun 56 174 Use previous editions

PHOTO ANALYSIS REPORT

Approved For Release 2002/10/31 : CIA-RDP78-05867A000602300027-0

25X6
Approved For Release 2002/10/31 : CIA-RDP78-05867A000602300027-0

Next 6 Page(s) In Document Exempt

Approved For Release 2002/10/31 : CIA-RDP78-05867A000602300027-0


Approved For Release 2002/10/31 : CIA
roved For Release 2002/10/31 : CIA

Approved For Release 2002/10/31 : CIA-RDP78-05867A000602300027-0

25X6

Next 2 Page(s) In Document Exempt

Approved For Release 2002/10/31 : CIA-RDP78-05867A000602300027-0

Approved For Release 2002/10/31 : CIA-RDP78-05867A000602300027-0

PHOTO NO 132203 FOLIO NO MAP REFERENCE LATITUDE 3 [illegible] 17N LONGITUDE [illegible] 32E

COUNTRY CA PROVINCE [illegible] 547C

AREA NO	SUBJECT	SUBJECT	SUBJECT	SUBJECT	SUBJECT	SUBJECT	SUBJECT	SUBJECT
	5		10			15		20
AD	DANHAH			AERIAL				VI
	25		30			35		40
EW	OF	NEW		SECTIONS				W
	45		50					
ITH	DEEP		HAR	BOR	IN	BG.		

6-30

25X1C

DATE OF PHOTO	TYPE	QUALITY	CLASS	NO. OF CARDS	SO
SEPT 7 1					

CLASSIFICATION CONF CAPTIONED BY [illegible]

TOM No. 1 Jun 66 174 [illegible] PHOTO ANALYSIS REPORT

Approved For Release 2002/10/31 : CIA-RDP78-05867A000602300027-0

Approved For Release 2002/10/31 : CIA-RDP78-05867A000602300027-0

PHOTO NO. 1322114 | LOT OR G1266772 | MAP REFERENCE | LATITUDE 25 25N | LONGITUDE 50 48E

COUNTRY QATAR | PROVINCE WAC 547C

AREA NO

SUBJECT: DUKHAN PETROLEUM CO

SUBJECT: UNDER EXPLOITATION BY QATAR PETROLEUM COMPANY.

25X1C

DATE OF PHOTO: SEPT 71 | TYPE | QUALITY | CLASS | NO. OF CARDS 16 | SOURCE

CLASSIFICATION: CONF | CAPTIONED BY

FORM NO. 1 Jun 58 174 USE PREVIOUS EDITIONS

PHOTO ANALYSIS REPORT

Approved For Release 2002/10/31 : CIA-RDP78-05867A000602300027-0

Approved For Release 2002/10/31 : CIA-RDP78-05867A000602300027-0

PHOTO NO. 1302545 | MAP REFERENCE G12A | LATITUDE 00 04N | LONGITUDE 32 28E

COUNTRY UGANDA | PROVINCE WAC 909D

AREA NO

SUBJECT: ENTERBE GOODS BELON
SUBJECT: GING TO BRITISH ASIA
SUBJECT: NS EXPELLED BY PRES. AMIN
SUBJECT: ARE CHECKED AT AIRPORT, AUG. 25, 1972.

8-31

25X1C

DATE OF PHOTO	TYPE	QUALITY	CLASS	NO. OF CARDS
AUG 72				

CAPTIONED BY

CLASSIFICATION CONF

PHOTO ANALYSIS REPORT

FORM NO. 1 Jun 56 174 OBSOLETE

Approved For Release 2002/10/31 : CIA-RDP78-05867A000602300027-0

Approved For Release 2002/10/31 : CIA-RDP78-05867A000602300027-0

PHOTO NO. 1322305 | ROLL NO. G1277 | MAP REFERENCE | LATITUDE 05 37N | LONGITUDE 00 01W

COUNTRY GHANA | PROVINCE WAC 816D

AREA NO | SUBJECT | SUBJECT | SUBJECT | SUBJECT | SUBJECT | SUBJECT | SUBJECT | SUBJECT

TEMA LOADING FISH I
NTO GHANA'S FAMOUS TR
O-TRO'S TAXI-BUSES WHERE
FISHERMEN ARE MAKING RECORD CATCHES.

24

25X1C

DATE OF PHOTO	TYPE	QUALITY	CLASS	NO. OF CARDS
PRIOR 7 2				

CLASSIFICATION CONF | CAPTIONED BY CJS

TOMTAC 174 | PHOTO ANALYSIS REPORT

Approved For Release 2002/10/31 : CIA-RDP78-05867A000602300027-0

Approved For Release 2002/10/31 : CIA-RDP78-05867A000602300027-0

PHOTO NO. 13 | LOT NO | MAP REFERENCE | LATITUDE 05 37N | LONGITUDE 00 01W

COUNTRY GHANA | PROVINCE WAC 816D

AREA NO | SUBJECT | SUBJECT | SUBJECT | SUBJECT | SUBJECT | SUBJECT | SUBJECT | SUBJECT

TEMA HUGE COCOA SIL
OS THAT WILL BE USED
TO STORE ANTICIPATED
FOOD SURPLUS UNDER "OPERATION
FEED YOURSELF."

24

25X1C

DATE OF PHOTO	TYPE	QUALITY	CLASS	NO. OF CARDS	SOUR
PRIOR 7 2					

CLASSIFICATION CONF | CAPTIONED BY [illegible]

FORM NO. 1 Jun 56 174 PHOTO ANALYSIS REPORT

Approved For Release 2002/10/31 : CIA-RDP78-05867A000602300027-0

Approved For Release 2002/10/31 : CIA-RDP78-05867A000602300027-0

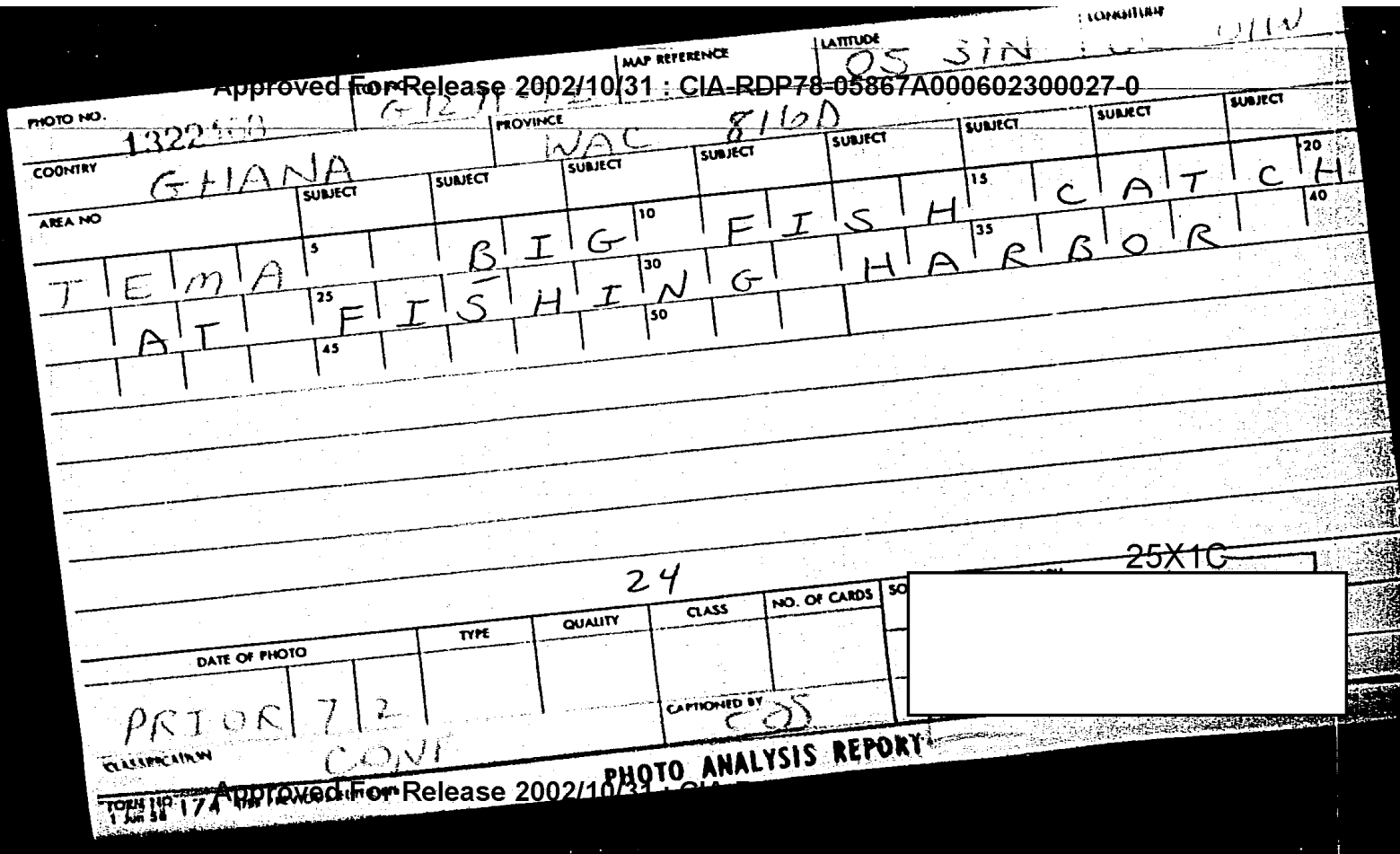

Approved For Release 2002/10/31 : CIA-RDP78-05867A000602300027-0

Approved For Release 2002/10/31 : CIA-RDP78-05867A000602300027-0

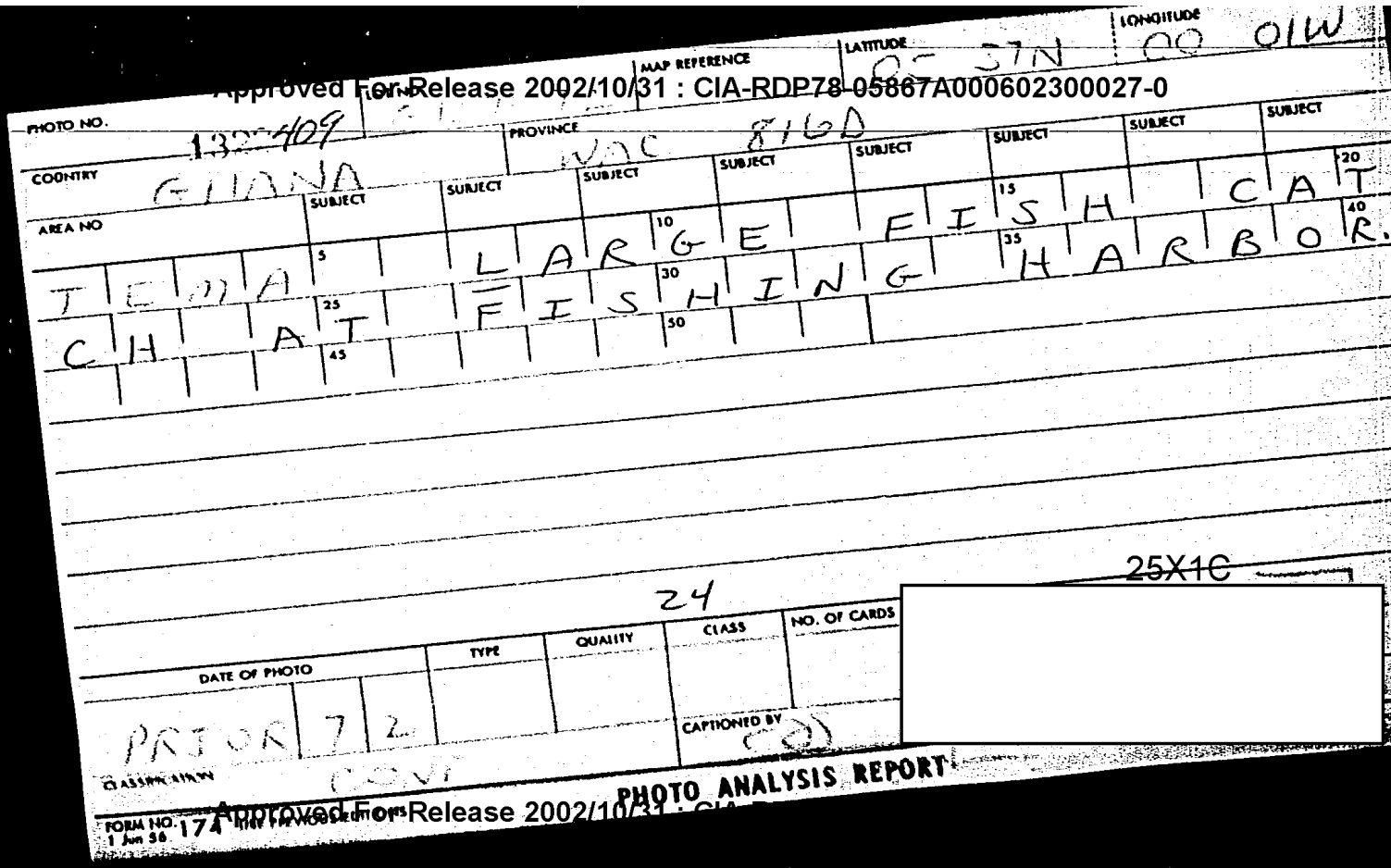

Approved For Release 2002/10/31 : CIA-RDP78-05867A000602300027-0

Approved For Release 2002/10/31 : CIA-RDP78-05867A000602300027-0

PHOTO NO. 1:2:10 | FOR. G1279 | MAP REFERENCE | LATITUDE 09 24N | LONGITUDE 00 50W

COUNTRY GHANA | PROVINCE WAC 782C

AREA NO | SUBJECT | SUBJECT | SUBJECT | SUBJECT | SUBJECT | SUBJECT | SUBJECT | SUBJECT

TAMALE GHANIAN YOUTH
PLOWS FIELD WITH
RADITIONAL TOOLS IN NO.
GHANA UNDER "OPERATION FEED
YOURSELF!!

24

25X1C

DATE OF PHOTO: PRIOR 72 | TYPE | QUALITY | CLASS | NO. OF CARDS

CLASSIFICATION: CONF | CAPTIONED BY

FORM 174 PHOTO ANALYSIS REPORT

Approved For Release 2002/10/31 : CIA-RDP78-05867A000602300027-0

Approved For Release 2002/10/31 : CIA-RDP78-05867A000602300027-0

PHOTO NO 1:[illegible] 61148 - 72 MAP REFERENCE LATITUDE

COUNTRY FRANCE PROVINCE WAR 230D

AREA NO	SUBJECT	SUBJECT	SUBJECT	SUBJECT	SUBJECT	SUBJECT	SUBJECT	SUBJECT
	PARIS		ORLY		STUD			TERM
	INAL		BUILDING					

7.31

STATINTL

DATE OF PHOTO	TYPE	QUALITY	CLASS	NO. OF CARDS
25 NOV 54	7 2			

CLASSIFICATION Office Use Only CAPTIONED BY

PHOTO ANALYSIS REPORT

FORM 1 Jun 55 174

Approved For Release 2002/10/31 : CIA-RDP78-05867A000602300027-0

Approved For Release 2002/10/31 : CIA-RDP78-05867A000602300027-0

PHOTO NO 1 | MAP REFERENCE | LATITUDE | LONGITUDE 15 03 E

5 1/48 | PROVINCE WAE 692 c

COUNTRY CHAD

AREA NO

SUBJECT	SUBJECT	SUBJECT	SUBJECT	SUBJECT	SUBJECT	SUBJECT	SUBJECT
FORT	LAMY		NE		FARCHA		
LABORATORY				BUILDING			
$							

NEW

1.9

STATINTL

DATE OF PHOTO	TYPE	QUALITY	CLASS	NO. OF CARDS
5 Nov 72				

CLASSIFICATION Official Use Only

CAPTIONED BY RE

PHOTO ANALYSIS REPORT

FORM 1174 Approved For Release 2002/10/31 : CIA-RDP78-05867A000602300027-0

Approved For Release 2002/10/31 : CIA-RDP78-05867A000602300027-0



Approved For Release 2002/10/31 : CIA-RDP78-05867A000602300027-0

Approved For Release 2002/10/31 : CIA-RDP78-05867A000602300027-0

ILLEGIB

Approved For Release 2002/10/31 : CIA-RDP78-05867A000602300027-0

Approved For Release 2002/10/31 : CIA-RDP78-05867A000602300027-0

PHOTO NO 1322 [illegible] | FLT NO G 1198 | MAP REFERENCE | LATITUDE 13 07N | LONGITUDE 15 03E

COUNTRY CHAD | PROVINCE WAc 692 C

AREA NO	SUBJECT	SUBJECT	SUBJECT	SUBJECT	SUBJECT	SUBJECT	SUBJECT	SUBJECT
	FORT LAMY				GRAND MO			
	TON DU TCHAD							

7.10

DATE OF PHOTO	TYPE	QUALITY	CLASS	NO. OF CARDS
3 June 72				

CLASSIFICATION Secret Noforn Orcon | CAPTIONED BY [illegible]

STATINTL

FORM NO 1 Jun 56 174 USE PREVIOUS EDITIONS PHOTO ANALYSIS REPORT

Approved For Release 2002/10/31 : CIA-RDP78-05867A000602300027-0

Approved For Release 2002/10/31 : CIA-RDP78-05867A000602300027-0

PHOTO NO. 1 | MAP REFERENCE | LATITUDE

COUNTRY Poland | PROVINCE Lodz

AREA NO | SUBJECT | SUBJECT | SUBJECT | SUBJECT | SUBJECT | SUBJECT | SUBJECT | SUBJECT

5 10 15 20

TOWER AT

25 30 35 40

MILITARY AIRFIELD

45

3.31

STATINTL

DATE OF PHOTO	TYPE	QUALITY	CLASS	NO. OF CARDS
3 June 72				

CLASSIFICATION Confidential (No Foreign) | CAPTIONED BY

PHOTO ANALYSIS REPORT

Approved For Release 2002/10/31 : CIA-RDP78-05867A000602300027-0

Approved For Release 2002/10/31 : CIA-RDP78-05867A000602300027-0

ILLEGIB

Approved For Release 2002/10/31 : CIA-RDP78-05867A000602300027-0

Approved For Release 2002/10/31 : CIA-RDP78-05867A000602300027-0

PHOTO NO G 1198 - 152 MAP REFERENCE LATITUDE LONGITUDE 15 03 E

COUNTRY CHAD PROVINCE WAC 692C

AREA NO	SUBJECT	SUBJECT	SUBJECT	SUBJECT	SUBJECT	SUBJECT	SUBJECT	SUBJECT
	FORT LAMY				SLIDE		STRIP	
	ET NEAR				GRANDE		MARCH	

6.7

DATE OF PHOTO	TYPE	QUALITY	CLASS	NO. OF CARDS	SOURCE
30 MAY 72					

CLASSIFICATION Official Use Only CAPTIONED BY RC

STATINTL

FORM NO. 1 Jun 56 174 REPLACES EIPA FORM 174 WHICH MAY BE USED

PHOTO ANALYSIS REPORT

Approved For Release 2002/10/31 : CIA-RDP78-05867A000602300027-0

Approved For Release 2002/10/31 : CIA-RDP78-05867A000602300027-0

PHOTO NO | SI NO | MAP REFERENCE | LATITUDE | LONGITUDE

COUNTRY | PROVINCE

AREA NO	SUBJECT	SUBJECT	SUBJECT	SUBJECT	SUBJECT	SUBJECT	SUBJECT	SUBJECT

5 10 15 20

FORT LAMY LE GRAND

25 30 35 40

MARCHE

45 50

8, 10

STATINTL

DATE OF PHOTO	TYPE	QUALITY	CLASS	NO. OF CARDS
30 MAY 62				

CLASSIFICATION | CAPTIONED BY

FORM NO. 1 Jun 56 174 USE PREVIOUS EDITIONS

PHOTO ANALYSIS REPORT

Approved For Release 2002/10/31 : CIA-RDP78-05867A000602300027-0

Approved For Release 2002/10/31 : CIA-RDP78-05867A000602300027-0

PHOTO NO. 132030 | LOT NO. | MAP REFERENCE | LATITUDE | LONGITUDE

COUNTRY | PROVINCE

AREA NO | SUBJECT | SUBJECT | SUBJECT | SUBJECT | SUBJECT | SUBJECT | SUBJECT | SUBJECT

5 10 15 20 25 30 35 40 45 50

RUC DU CO

LA MOLE

28

STATINTL

DATE OF PHOTO: 29 MAY | TYPE | QUALITY | CLASS | NO. OF CARDS | SOU

CLASSIFICATION | CAPTIONED BY

FORM NO. 1 Jun 56 174 PHOTO ANALYSIS REPORT

Approved For Release 2002/10/31 : CIA-RDP78-05867A000602300027-0

Approved For Release 2002/10/31 : CIA-RDP78-05867A000602300027-0

PHOTO NO. 1 [illegible] 21 | MAP REFERENCE G 1198 | LATITUDE 13 07 N | LONGITUDE 15 03 E

COUNTRY CHAD | PROVINCE WAR 692C

AREA NO | SUBJECT | SUBJECT | SUBJECT | SUBJECT | SUBJECT | SUBJECT | SUBJECT | SUBJECT

FORT LAMY RADIO
LAMOLLE NEAR HOTEL DA
CHARI

7.10

STATINTL

DATE OF PHOTO	TYPE	QUALITY	CLASS	NO. OF CARDS	SO
29 MAY 72					

CLASSIFICATION SECRET NOFORN | CAPTIONED BY [illegible]

FORM IP 174 IMPROMED FOR

PHOTO ANALYSIS REPORT

Approved For Release 2002/10/31 : CIA-RDP78-05867A000602300027-0

Approved For Release 2002/10/31 : CIA-RDP78-05867A000602300027-0

ILLEGIB

Approved For Release 2002/10/31 : CIA-RDP78-05867A000602300027-0

Approved For Release 2002/10/31 : CIA-RDP78-05867A000602300027-0

PHOTO NO. 1 | LOT NO | MAP REFERENCE | LATITUDE 12 07 N | LONGITUDE 15 03 E

COUNTRY CHAD | PROVINCE WAC 692 C

AREA NO

SUBJECT: FORT LAMY FERRY TO CAMEROON

21, 30

STATINTL

DATE OF PHOTO: 4 June 72 | TYPE | QUALITY | CLASS | NO. OF CARDS

CLASSIFICATION: Official Use Only | CAPTIONED BY

PHOTO ANALYSIS REPORT

FORM NO. 174 USE PREVIOUS EDITIONS

Approved For Release 2002/10/31 : CIA-RDP78-05867A000602300027-0

Approved For Release 2002/10/31 : CIA-RDP78-05867A000602300027-0

ILLEGIB

Approved For Release 2002/10/31 : CIA-RDP78-05867A000602300027-0

Approved For Release 2002/10/31 : CIA-RDP78-05867A000602300027-0

AREA NO

SUBJECT	SUBJECT	SUBJECT	SUBJECT	SUBJECT	SUBJECT	SUBJECT	SUBJECT
[illegible]	[illegible]	[illegible]	FARCHA				LA
B EXPERIMENTAL PLOT							

9 of 24

DATE OF PHOTO	TYPE	QUALITY	CLASS	NO. OF CARDS	SOURCE OF PHOTOGRAPH
3 June 72					STATINTL

CLASSIFICATION: Confidential

CAPTIONED BY

FORM NO. 1 Jun 55 174 USE PREVIOUS EDITIONS

PHOTO ANALYSIS REPORT

Approved For Release 2002/10/31 : CIA-RDP78-05867A000602300027-0

Approved For Release 2002/10/31 : CIA-RDP78-05867A000602300027-0

PHOTO NO 1 ROLL NO G1198-72 MAP REFERENCE LATITUDE 13 03'E

COUNTRY CHAD PROVINCE WAC 692C

AREA NO

SUBJECT	SUBJECT	SUBJECT	SUBJECT	SUBJECT	SUBJECT	SUBJECT
FORT LAMY				ARCA	WEAR	
FARCHA LAB						

7,28

STATINTL

DATE OF PHOTO	TYPE	QUALITY	CLASS	NO. OF CARDS
3 JUNE 72				

CLASSIFICATION SECRET NOFORN

CAPTIONED BY AC

FORM NO. 174 1 Jun 56 USE PREVIOUS EDITIONS

PHOTO ANALYSIS REPORT

Approved For Release 2002/10/31 : CIA-RDP

Approved For Release 2002/10/31 : CIA-RDP78-05867A000602300027-0

COUNTRY: CENTRAL PENINSULAR MAL 813 D

AREA NO | SUBJECT | SUBJECT | SUBJECT | SUBJECT | SUBJECT | SUBJECT | SUBJECT | SUBJECT

BANGUI QUARTIER LEGAIRE

7, 10

STATINTL

DATE OF PHOTO	TYPE	QUALITY	CLASS	NO. OF CARDS
13 JUNE 72				

CLASSIFICATION: C

CAPTIONED BY

FORM NO. 1 JAN 88 174 USE PREVIOUS EDITIONS

PHOTO ANALYSIS REPORT

Approved For Release 2002/10/31 : CIA-RDP78-05867A000602300027-0

Approved For Release 2002/10/31 : CIA-RDP78-05867A000602300027-0

PHOTO NO. 1322428

COUNTRY

AREA NO

MAP REFERENCE

LATITUDE

PROVINCE

SUBJECT

ROAD TO CLEY

FROM AIRPORT

28

STATINTL

DATE OF PHOTO

TYPE

QUALITY

CLASS

NO. OF CARDS

CLASSIFICATION

CAPTIONED BY

PHOTO ANALYSIS REPORT

Approved For Release 2002/10/31

Approved For Release 2002/10/31 : CIA-RDP78-05867A000602300027-0

PHOTO NO. 1 LOT NO GHJ MAP REFERENCE LATITUDE 04 22N LONGITUDE 18 35E

COUNTRY Central African Rep PROVINCE WAC 813D

AREA NO

SUBJECT: BANGUI MOHOGANY LOG

SUBJECT: READY FOR SHIPMENT

SUBJECT: AT PORT FACILITIES

243

STATINTL

DATE OF PHOTO	TYPE	QUALITY	CLASS	NO. OF CARDS
13 June 72				

CLASSIFICATION Secret Controlled

CAPTIONED BY RE

PHOTO ANALYSIS REPORT

Approved For Release 2002/10/31 : CIA-RDP78-05867A000602300027-0

Approved For Release 2002/10/31 : CIA-RDP78-05867A000602300027-0
ILLEGIB

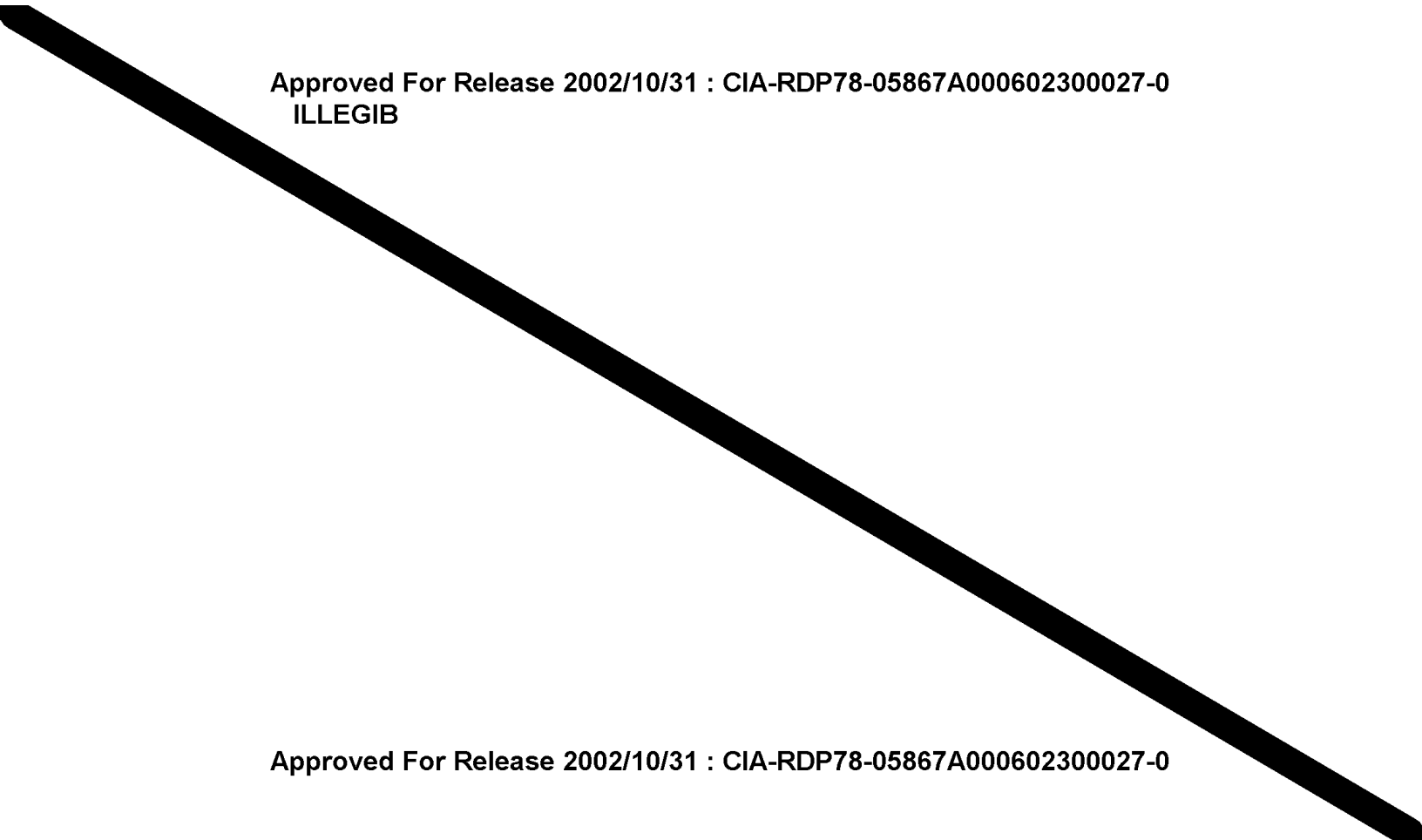

Approved For Release 2002/10/31 : CIA-RDP78-05867A000602300027-0

Approved For Release 2002/10/31 : CIA-RDP78-05867A000602300027-0

PHOTO NO

LOT NO G1198 192

MAP REFERENCE

LATITUDE 04 22 N

LONGITUDE 18 35 E

COUNTRY CENTRAL AFRICAN REP

PROVINCE WAC 813 D

AREA NO

SUBJECT	SUBJECT	SUBJECT	SUBJECT	SUBJECT	SUBJECT	SUBJECT
BANGUI		CENTER OF CITY				
TY						

G7

STATINTL

DATE OF PHOTO	TYPE	QUALITY	CLASS	NO. OF CARDS	SO
12 JUNE 72					

CLASSIFICATION Official Use Only

CAPTIONED BY

PHOTO ANALYSIS REPORT

Form No. 171 1 Jun 58 USE PREVIOUS EDITIONS

Approved For Release 2002/10/31 : CIA-RDP78-05867A000602300027-0

Approved For Release 2002/10/31 : CIA-RDP78-05867A000602300027-0

PHOTO NO. 1322 | MAP REFERENCE | LATITUDE 04 22 N | LONGITUDE

COUNTRY Cambodia | PROVINCE Kompong Speu

AREA NO

SUBJECT	SUBJECT	SUBJECT	SUBJECT	SUBJECT	SUBJECT	SUBJECT	SUBJECT
New Gol		NEW		APARTMENT			
Building							

DATE OF PHOTO: 12 Nov 72 | TYPE | QUALITY | CLASS | NO. OF CARDS

CLASSIFICATION: Secret Noforn Cat | CAPTIONED BY

STATINTL

PHOTO ANALYSIS REPORT

FORM NO. 1 Jun 56 174

Approved For Release 2002/10/31

Approved For Release 2002/10/31 : CIA-RDP78-05867A000602300027-0

PHOTO NO. 13 | LOT NO. | MAP REFERENCE | LATITUDE | LONGITUDE

COUNTRY | PROVINCE

AREA NO	SUBJECT	SUBJECT	SUBJECT	SUBJECT	SUBJECT	SUBJECT	SUBJECT	SUBJECT
	A A N G U C		N E W		P A L A C E			H
	O F E L				—			

7

STATINTL

DATE OF PHOTO	TYPE	QUALITY	CLASS	NO. OF CARDS	SOU

CLASSIFICATION: Original Use Only

CAPTIONED BY

Form No. 174 1 Jun 56 USE PREVIOUS EDITIONS

PHOTO ANALYSIS REPORT

Approved For Release 2002/10/31 : CIA-RDP78-05867A000602300027-0

Approved For Release 2002/10/31 : CIA-RDP78-05867A000602300027-0

PHOTO NO. 1332-134 | ROLL NO. G1198 | MAP REFERENCE | LATITUDE 04 22 N | 18 35 E

COUNTRY CENTRAL AFRICAN REP. | PROVINCE WAC 813D

AREA NO

SUBJECT: BANGUI BUILDING (POST OF GOVERNMENT FOREIGN AFFAIRS)

7,9

STATINTL

DATE OF PHOTO	TYPE	QUALITY	CLASS	NO. OF CARDS
19 JUNE 72				

CAPTIONED BY

CLASSIFICATION OFFICIAL USE ONLY

PHOTO ANALYSIS REPORT

FORM NO. 174 1 Jun 56 (Replaces previous edition)

Approved For Release 2002/10/31

Approved For Release 2002/10/31 : CIA-RDP78-05867A000602300027-0



Approved For Release 2002/10/31 : CIA-RDP78-05867A000602300027-0

Approved For Release 2002/10/31 : CIA-RDP78-05867A000602300027-0

PHOTO NO. 132[illegible] ROLL NO. G1198

MAP REFERENCE

LATITUDE 04 03N LONGITUDE 09 42E

COUNTRY CAMEROON PROVINCE WAC 815C

AREA NO

SUBJECT: DOUALA RAILROAD TRACK LEADING TO PORT FACILITIES

27

STATINTL

DATE OF PHOTO: 21 JUNE 72 TYPE QUALITY CLASS NO. OF CARDS

CLASSIFICATION: OFFICIAL USE ONLY CAPTIONED BY RL

PHOTO ANALYSIS REPORT

FORM NO. 1 Jun 56 174

Approved For Release 2002/10/31 : CIA-RDP78-05867A000602300027-0

Approved For Release 2002/10/31 : CIA-RDP78-05867A000602300027-0

PHOTO NO.: 1322437 [illegible]

MAP REFERENCE: [illegible]

LATITUDE: 04 03N

LONGITUDE: 09 42E

COUNTRY: Cameroon

PROVINCE: WAC 816 C

AREA NO:

SUBJECT: DOUALA STREET LEADING TO PORT FACILITIES

7, 30

STATINTL

[redacted]

DATE OF PHOTO			TYPE	QUALITY	CLASS	NO. OF CARDS
21 June	7	2				

CAPTIONED BY: [illegible]

CLASSIFICATION: [illegible]

PHOTO ANALYSIS REPORT

FORM 174, 1 Jun 56

Approved For Release 2002/10/31 : CIA-RDP78-05867A000602300027-0

Approved For Release 2002/10/31 : CIA-RDP78-05867A000602300027-0

PHOTO NO. [illegible] LOT NO. G1185 MAP REFERENCE LATITUDE 06 19 N LONGITUDE 10 48 W

PROVINCE WAC 818 B

COUNTRY LIBERIA

AREA NO

SUBJECT 5 MONROVIA 10 AIRPORT 15 20 25 30 35 40 45 50

7,31

STATINTL

DATE OF PHOTO 22 Mar 72 | TYPE | QUALITY | CLASS | NO. OF CARDS | SOURCE OF PHOTOGRAPH

CLASSIFICATION Official Use Only | CAPTIONED BY

PHOTO ANALYSIS REPORT

Approved For Release 2002/10/31 : CIA-RDP78-05867A000602300027-0

Approved For Release 2002/10/31 : CIA-RDP78-05867A000602300027-0

PHOTO NO | FOL NO | MAP REFERENCE | LATITUDE | LONGITUDE

COUNTRY | PROVINCE

AREA NO | SUBJECT | SUBJECT | SUBJECT | SUBJECT | SUBJECT | SUBJECT | SUBJECT | SUBJECT

5 10 15 20

FERRY LAWS

25 30 35 40

45 50

DATE OF PHOTO | TYPE | QUALITY | CLASS | NO. OF CARDS | SOURCE

25 Jun 62

CAPTIONED BY

CLASSIFICATION

STATINTL

FORM 140. 174 PREVIOUS EDITIONS

PHOTO ANALYSIS REPORT

Approved For Release 2002/10/31 : CIA-RDP

Approved For Release 2002/10/31 : CIA-RDP78-05867A000602300027-0

PHOTO NO 1 | LOT NO | MAP REFERENCE | LATITUDE 08 50N | LONGITUDE 13 45 W

COUNTRY SIERRA LEONE | PROVINCE WRC 780 C

AREA NO	SUBJECT	SUBJECT	SUBJECT	SUBJECT	SUBJECT	SUBJECT	SUBJECT	SUBJECT

5 10 15 20

FREETOWN FERRY LAND

25 30 35 40

ING

45 50

30

STATINTL

DATE OF PHOTO	TYPE	QUALITY	CLASS	NO. OF CARDS	SOURCE PHOTOGRAPH
25 JAN 71 2					

CLASSIFICATION OFFICIAL USE ONLY | CAPTIONED BY

FORM NO. 174 1 Jun 56 USE PREVIOUS EDITIONS

PHOTO ANALYSIS REPORT

Approved For Release 2002/10/31 : CIA-RDP

Approved For Release 2002/10/31 : CIA-RDP78-05867A000602300027-0

PHOTO NO. 1320-21

MAP REFERENCE

LATITUDE

COUNTRY

PROVINCE

SUBJECT | SUBJECT | SUBJECT | SUBJECT | SUBJECT | SUBJECT | SUBJECT

AREA NO

5 | 10 | 15 | 20

FERRY BOAT

25 | 30 | 35 | 40

45 | 50

30

DATE OF PHOTO | TYPE | QUALITY | CLASS | NO. OF CARDS | SOURCE OF PHOTOGRAPH

STATINTL

25 Nov 56

CAPTIONED BY

CLASSIFICATION

FORM NO. 1 Jun 56 174 REPLACES EDITION

PHOTO ANALYSIS REPORT

Approved For Release 2002/10/31 : CIA-RDP78-05867A000602300027-0

Approved For Release 2002/10/31 : CIA-RDP78-05867A000602300027-0

PHOTO NO 132 LOT NO 6/198 MAP REFERENCE LATITUDE 08 30 N LONGITUDE 13 15 W

COUNTRY SIERRA LEONE PROVINCE WAC 78 C

AREA NO

SUBJECT: FREETOWN

SUBJECT: MOSQUE

6,7,10

DATE OF PHOTO 25 June 72

TYPE

QUALITY

CLASS

NO. OF CARDS

CLASSIFICATION OFFICIAL USE ONLY

CAPTIONED BY

STATINTL

PHOTO ANALYSIS REPORT

Approved For Release 2002/10/31 : CIA-RDP78-05867A000602300027-0

Approved For Release 2002/10/31 : CIA-RDP78-05867A000602300027-0

PHOTO NO | ROLL NO | MAP REFERENCE | LATITUDE | LONGITUDE

COUNTRY | PROVINCE

AREA NO | SUBJECT | SUBJECT | SUBJECT | SUBJECT | SUBJECT | SUBJECT | SUBJECT | SUBJECT

5 10 15 20 25 30 35 40 45 50

E, 7, 8

STATINTL

DATE OF PHOTO | TYPE | QUALITY | CLASS | NO. OF CARDS | SO

CLASSIFICATION | CAPTIONED BY

PHOTO ANALYSIS REPORT

FORM 88 174

Approved For Release 2002/10/31 : CIA-RDP78-05867A000602300027-0

Approved For Release 2002/10/31 : CIA-RDP78-05867A000602300027-0

ILLEGIB

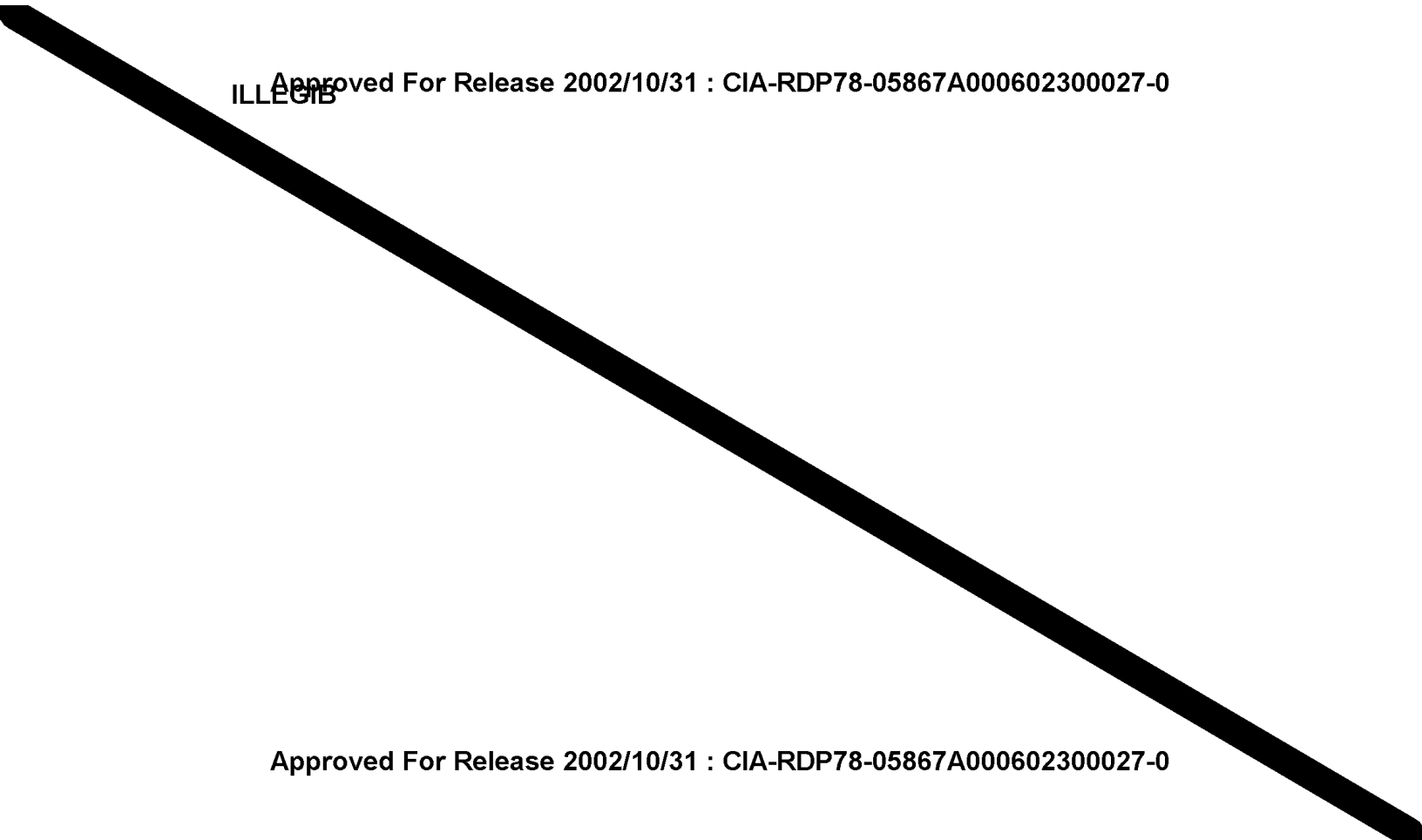

Approved For Release 2002/10/31 : CIA-RDP78-05867A000602300027-0

Approved For Release 2002/10/31 : CIA-RDP78-05867A000602300027-0

AREA NO

SUBJECT: BICKLEY LOCALE

SUBJECT: WAC 780 C

SUBJECT:

SUBJECT:

SUBJECT:

SUBJECT:

SUBJECT:

SUBJECT:

FREETOWN ABONDONED

TELECOMMUNICATIONS

STATION NR LUMLEY POINT

1,28

STATINTL

DATE OF PHOTO	TYPE	QUALITY	CLASS	NO. OF CARDS	SOU
24 June 72					

CLASSIFICATION: OFFICIAL USE ONLY

CAPTIONED BY: RK

Form No. 1 Jun 58 174 USE PREVIOUS EDITIONS

PHOTO ANALYSIS REPORT

Approved For Release 2002/10/31 : CIA-RDP78-05867A000602300027-0

Approved For Release 2002/10/31 : CIA-RDP78-05867A000602300027-0

PHOTO NO. | MAP REFERENCE | LATITUDE | LONGITUDE

COUNTRY | PROVINCE

AREA NO

SUBJECT	SUBJECT	SUBJECT	SUBJECT	SUBJECT	SUBJECT	SUBJECT	SUBJECT
CREEK CHANNEL 5–10			ABERDEEN 15–20				
REEK NEAR 25–30			LUMLEY 35–40		BEA		
CH 45–50							

1, 2

STATINTL

DATE OF PHOTO	TYPE	QUALITY	CLASS	NO. OF CARDS	SCALE
24 June 72					

CLASSIFICATION: Official Use Only

CAPTIONED BY

Form No. 174 1 Jun 50 USE PREVIOUS EDITIONS

PHOTO ANALYSIS REPORT

Approved For Release 2002/10/31 : CIA-RDP78-05867A000602300027-0

Approved For Release 2002/10/31 : CIA-RDP78-05867A000602300027-0

PHOTO NO 1 | LOT NO | MAP REFERENCE | LATITUDE | LONGITUDE

COUNTRY A | PROVINCE

AREA NO	SUBJECT	SUBJECT	SUBJECT	SUBJECT	SUBJECT	SUBJECT	SUBJECT	SUBJECT
5			10	L K G		15 T W D		L G 20
25 M L E Y	B E A C H		30			35		40
45			50					

1, 2

STATINTL

DATE OF PHOTO	TYPE	QUALITY	CLASS	NO. OF CARDS
24 June 72				

CLASSIFICATION Confidential

CAPTIONED BY

FORM NO. 174 1 Jun 56 USE PREVIOUS EDITIONS

PHOTO ANALYSIS REPORT

Approved For Release 2002/10/31 : CIA-RDP78-05867A000602300027-0

Approved For Release 2002/10/31 : CIA-RDP78-05867A000602300027-0

PHOTO NO. 1 | LOT NO G/1193 | MAP REFERENCE | LATITUDE 08 30N | 13 15W

COUNTRY SIERRA LEONE | PROVINCE WAC 78d C

AREA NO | SUBJECT | SUBJECT | SUBJECT | SUBJECT | SUBJECT | SUBJECT | SUBJECT | SUBJECT

FREETOWN AIRPORT

7, 31

STATINTL

DATE OF PHOTO	TYPE	QUALITY	CLASS	NO. OF CARDS	SOU
22 June 72					

CLASSIFICATION Official Use Only | CAPTIONED BY

FORM NO. 174 1 JAN 58 USE PREVIOUS EDITIONS

PHOTO ANALYSIS REPORT

Approved For Release 2002/10/31 : CIA-RDP

Approved For Release 2002/10/31 : CIA-RDP78-05867A000602300027-0

PHOTO NO | LOT NO | MAP REFERENCE | LATITUDE | LONGITUDE

1

COUNTRY | PROVINCE

AREA NO	SUBJECT	SUBJECT	SUBJECT	SUBJECT	SUBJECT	SUBJECT	SUBJECT	SUBJECT

5 10 15 20

PENN (NR) LANDING

25 30 35 40

PENN AR AIRPORT

45 50

1

STATINTL

DATE OF PHOTO			TYPE	QUALITY	CLASS	NO. OF CARDS
22 Mar	7	2				

CLASSIFICATION: Secret Not Cat

CAPTIONED BY

Form No. 1 Jun 58 174 USE PREVIOUS EDITIONS

PHOTO ANALYSIS REPORT

Approved For Release 2002/10/31 : CIA-RDP78-05867A000602300027-0

Approved For Release 2002/10/31 : CIA-RDP78-05867A000602300027-0

PHOTO NO | LOT NO | MAP REFERENCE | LATITUDE | LONGITUDE

COUNTRY: SIERRA LEONE | PROVINCE

AREA NO | SUBJECT | SUBJECT | SUBJECT | SUBJECT | SUBJECT | SUBJECT | SUBJECT | SUBJECT

WAC 780 C

FREETOWN LKG TWD CI

TY FROM FERRY. NOTE

POL STORAGE TANKS

DATE OF PHOTO: 25 JUNE 72 | TYPE | QUALITY | CLASS | NO. OF CARDS | SOURCE OF PHOTOGRAPH

CLASSIFICATION: OFFICIAL USE ONLY | CAPTIONED BY: RC

STATINTL

FORM NO. 1 JAN 68 | 1-4 USE PREVIOUS EDITIONS

PHOTO ANALYSIS REPORT

Approved For Release 2002/10/31 : CIA-RDP78-05867A000602300027-0

ILLEGIB Approved For Release 2002/10/31 : CIA-RDP78-05867A000602300027-0

Approved For Release 2002/10/31 : CIA-RDP78-05867A000602300027-0